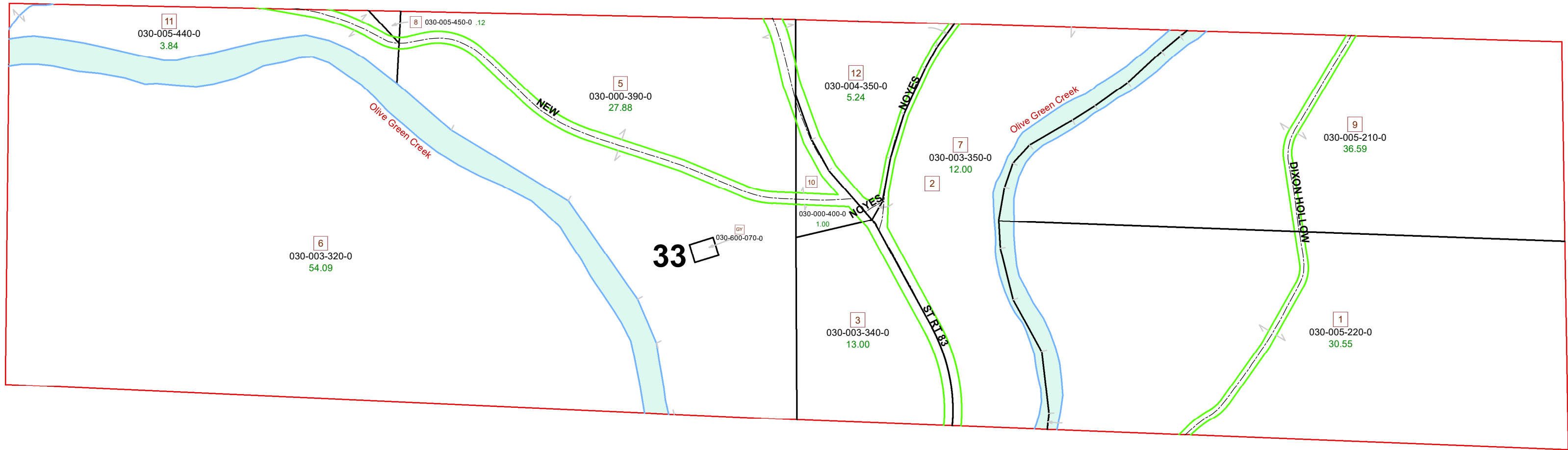
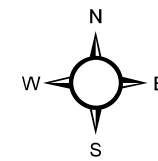



# CENTER TOWNSHIP FRACTION 33 R10- TWP 6 MORGAN COUNTY, OH



PIN	VOL	PAGE	Owner	LegalDescr	Acres
030-600-070-0			CEMETERY (TWNSHP TRUSTEES)	R10 T06 S00 LOT 5 R	0.25
030-005-220-0	OR198	15	DIXON JOEL & CALVIN & MELVA	R10 T06 S00 FR 33 S	30.55
030-005-210-0	OR198	15	DIXON JOEL & CALVIN & MELVIN	R10 T06 S00 FR 33 S	36.59
030-000-400-0	OR14	799	DROTOS JOHN J JR	R10 T06 S00 FR 33 S	1
030-000-390-0	OR14	799	DROTOS JOHN J JR	R10 T06 S33 FR 33 S	27.88
030-004-350-0	OR36	656	GRUBB SHIRLEY N	R10 T6 S28 SD 12 FR	5.246
030-003-340-0	D.V 132	407	HUCK DENNIS A	R10 T06 S00 FR 33 S	13
030-003-320-0	D.V 132	407	HUCK DENNIS A	R10 T06 S00 FR 33 S	54.09
030-003-350-0	D.V 132	407	HUCK DENNIS A	R10 T06 S00 FR 33 S	12
030-005-450-0	OR219	3123	OHIO FRANKLIN REALTY LLC	R10 T06 S00 FR 33 S	0.12
030-005-440-0	OR219	3123	OHIO FRANKLIN REALTY LLC	R10 T06 S00 FR 33 S	3.84



Boundaries		Parcels
--- RoadCenterlines_ft	— Hydro	□ Parcels
--- Hidden	— Lot	— Parcel
	— ROW	□ Sections



Disclaimer: The information that these maps contains is or reference purposes only. Please bring any erros to the attention of the Engineer's Office staff.  
Thank you